# HIGHWAY BRIDGE ON COLTON AVENUE AT LYTLE CREEK

SAN BERNARDINO COUNTY, CALIFORNIA

APRIL 1936 — ALL SCALES AS SHOWN

DESIGNED BY · OFFICE OF COUNTY SURVEYOR
H.L. WAY — COUNTY SURVEYOR
J.P. KEMMERER — DEP. CO. SUR.



PLAN

Scale 1/8" = 1 ft

Designed in accordance with Standard Specifications of Division of Highways Department of Public Works State of California




LONGITUDINAL SECTION

Scale 1/8" = 1 ft

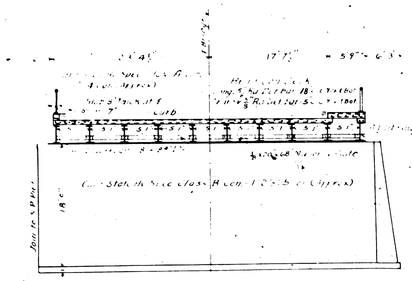

CROSS · SECTION

AT Rt. Ls TO ℄

Scale 1/8" = 1 ft

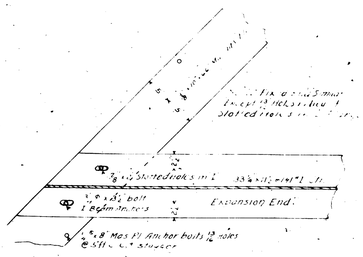

Plan of Abutment Anchorage

Scale 1 in = 1 ft

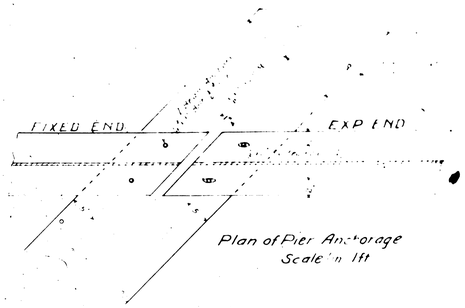


Plan of Pier Anchorage

Scale 1 in = 1 ft



Section Showing Expansion Joint

Scale 1 in = 1 ft




FIRST STEP — SECOND STEP

PLACING EXPANSION ANGLES

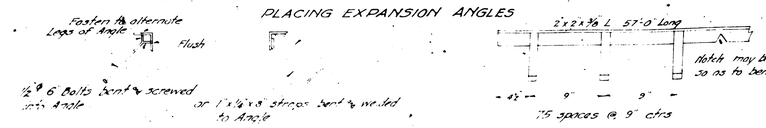


SHEET 1 OF 2 SHEE

# HIGHWAY BRIDGE ON COLTON AVENUE AT LYTLE CREEK

SAN BERNARDINO COUNTY, CALIFORNIA

APRIL 1936 — ALL SCALES AS SHOWN

DESIGNED BY · OFFICE OF COUNTY SURVEYOR
H.L. WAY — COUNTY SURVEYOR
J.P. KEMMERER — DEP. CO. SUR.



PLAN

Scale 1/8" = 1 ft

Designed in accordance with Standard Specifications of Division of Highways Department of Public Works State of California




LONGITUDINAL SECTION

Scale 1/8" = 1 ft

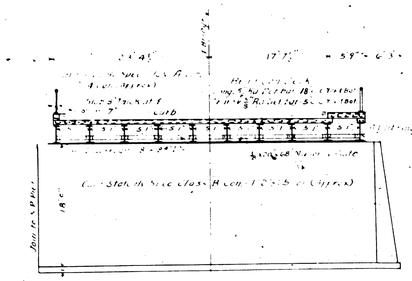

CROSS · SECTION

AT Rt. Ls TO ℄

Scale 1/8" = 1 ft

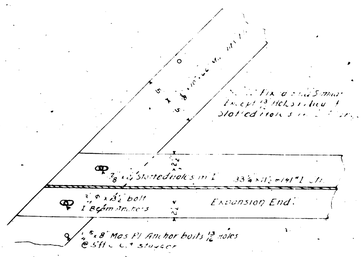

Plan of Abutment Anchorage

Scale 1 in = 1 ft

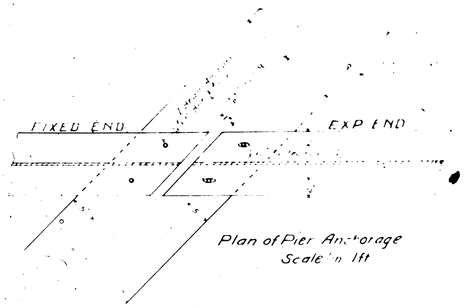


Plan of Pier Anchorage

Scale 1 in = 1 ft



Section Showing Expansion Joint

Scale 1 in = 1 ft




FIRST STEP — SECOND STEP

PLACING EXPANSION ANGLES

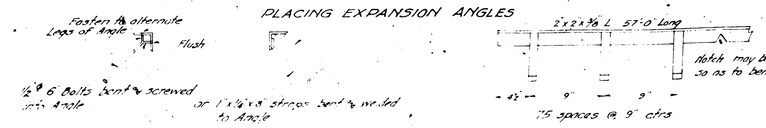


SHEET 1 OF 2 SHEE